

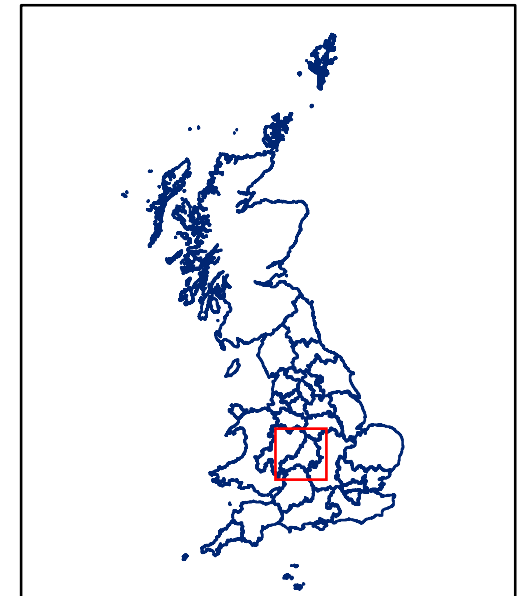


BIRMINGHAM DISTRICT

Legend

-  Circuits
-  District Boundary

District Name	Birmingham District
District Chair	The Revd Ian Howarth
Area Square Miles	4,729.80
Population	2,958,367.00



District location



0 5 10 20 Miles

© Groundwork GIS 2017. All Rights Reserved. © Ordnance Survey
license number 100041467 © ESRI UK and suppliers.

BIRMINGHAM DISTRICT

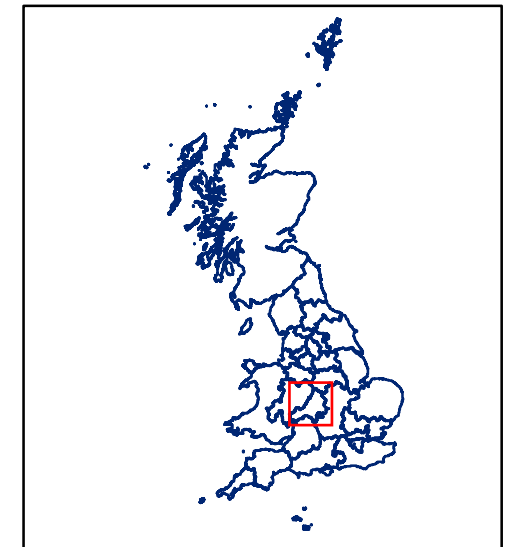
METHODIST CHURCHES & THE URBAN/RURAL SETTING

Legend

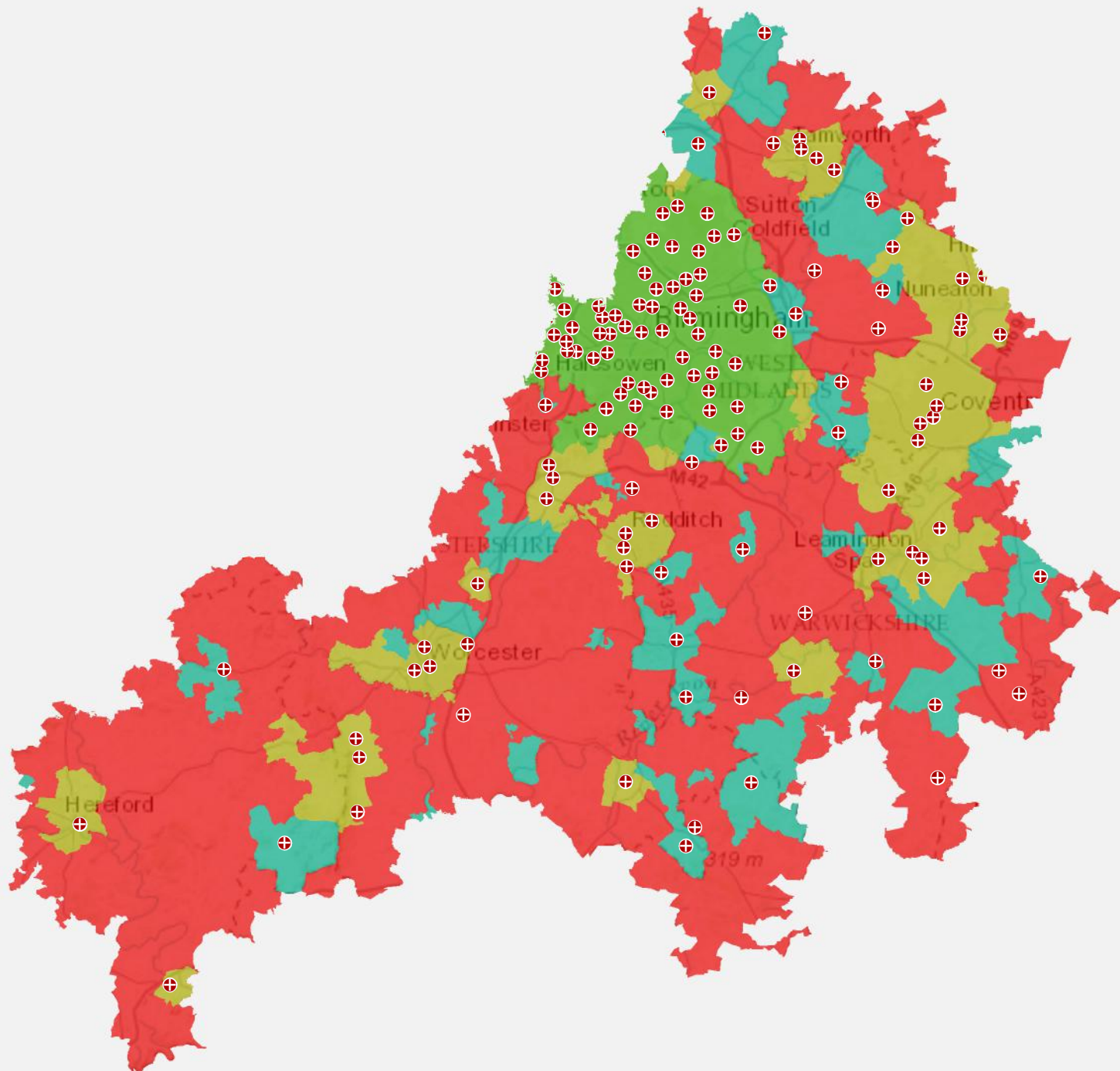
⊕ Methodist Churches & CIs

Rural / Urban Classifications

- Rural town and fringe
- Rural town and fringe in a sparse setting
- Rural village and dispersed
- Rural village and dispersed in a sparse setting
- Urban city and town
- Urban city and town in a sparse setting
- Urban major conurbation
- Urban minor conurbation



District location



0 5 10 20 Miles

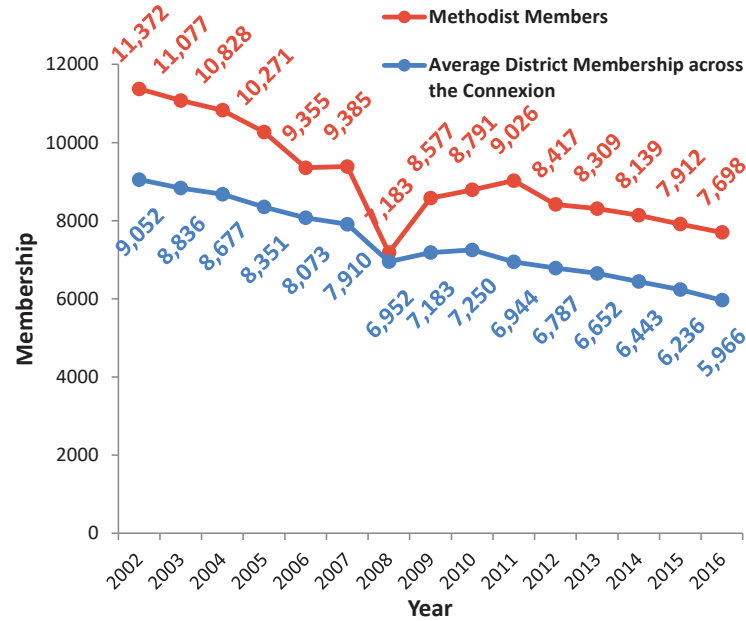
© Groundwork GIS 2017. All Rights Reserved. © Ordnance Survey license number 100041467 © ESRI UK and suppliers.

BIRMINGHAM DISTRICT

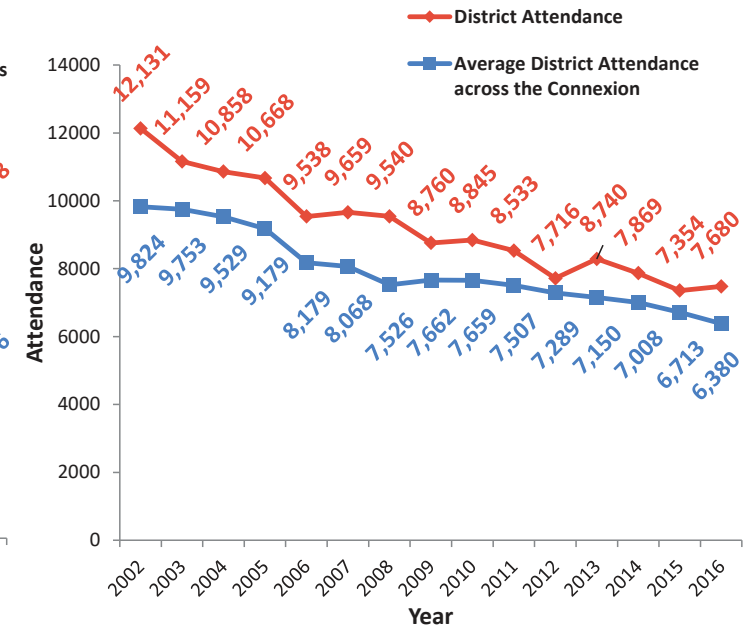
DISTRICT STATISTICS - 2016

District Membership	7,698
District Attendance	7,680
Average District Membership across the Connexion	5,966
Average District Attendance across the Connexion	6,380
Average Circuit Membership for District	699
Average Circuit Attendance for District	693
Average Church Membership for District	55
Average Church Attendance for District	54
Total Baptisms	274
Total Additions	309
Total Losses	476

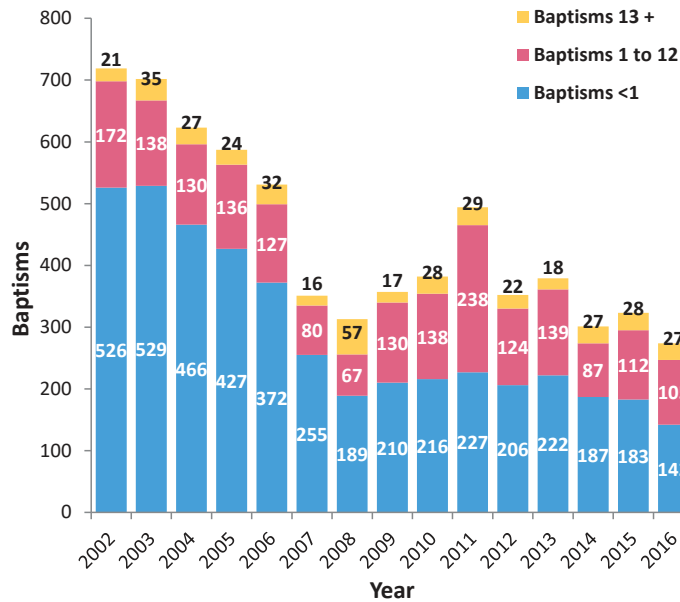
DISTRICT MEMBERSHIP



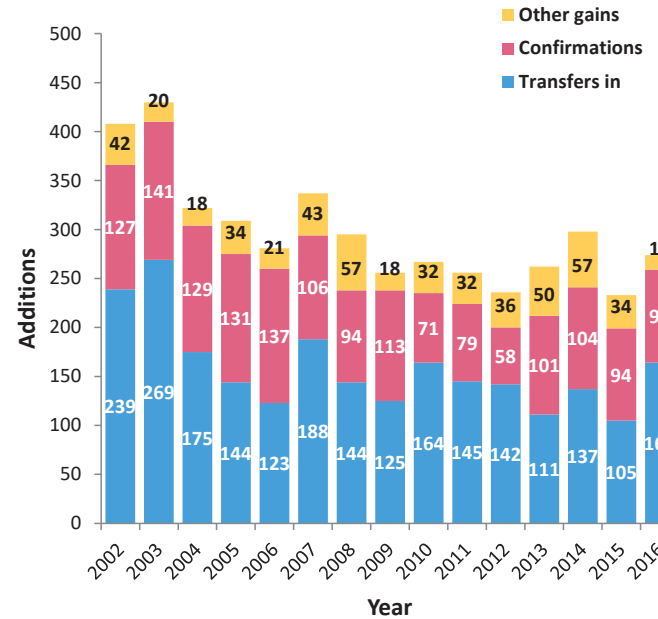
DISTRICT ATTENDANCE



BAPTISMS IN DISTRICT



ADDITIONS



LOSSES

