

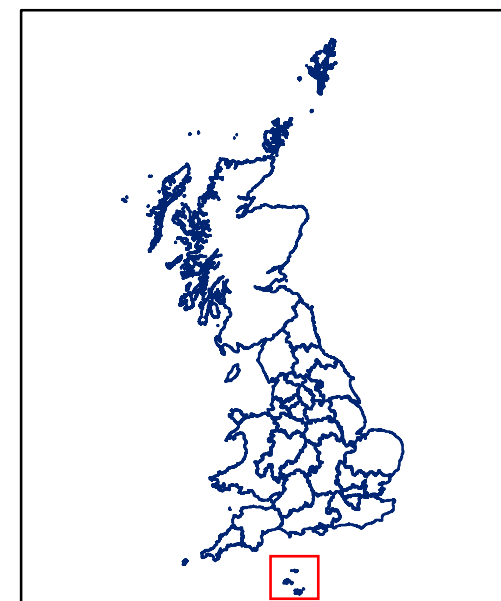


CHANNEL ISLANDS DISTRICT

Legend

-  Circuits
-  District Boundary

District Name	Channel Islands District
District Chair	The Revd Dr David Hinchliffe
Area Square Miles	194.68
Population	160,288



District location

0 3 6 12 Miles

© Groundwork GIS 2017. All Rights Reserved. © Ordnance Survey
license number 100041467 © ESRI UK and suppliers.

CHANNEL ISLANDS DISTRICT

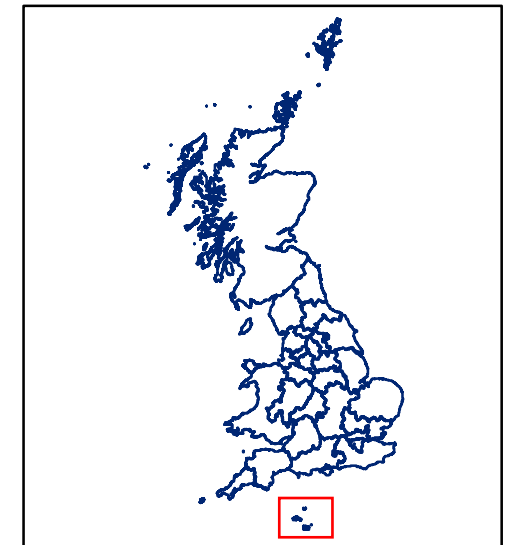
METHODIST CHURCHES & THE URBAN/RURAL SETTING

Legend

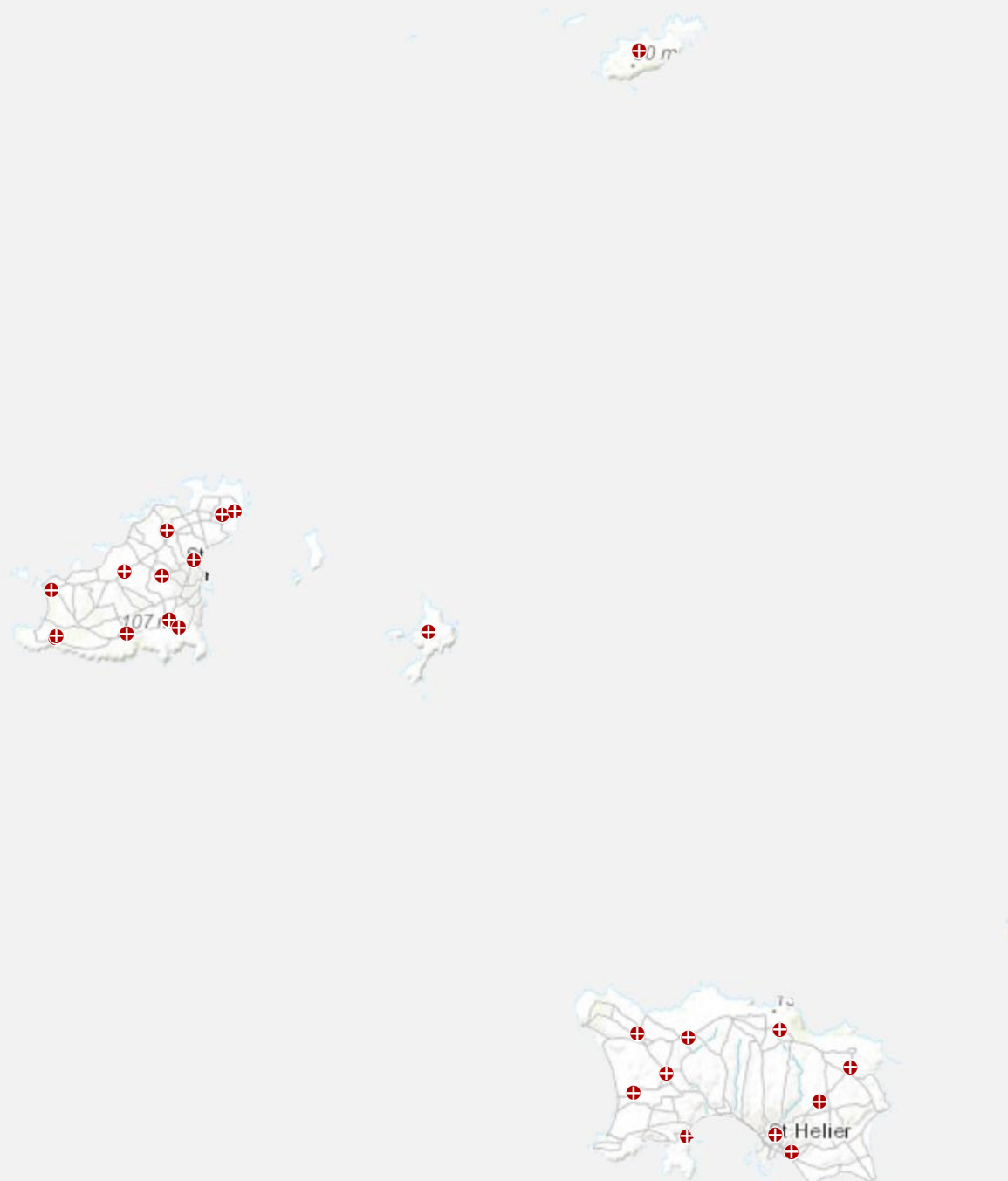
✚ Methodist Churches & CIs

Rural / Urban Classifications

- Rural town and fringe
- Rural town and fringe in a sparse setting
- Rural village and dispersed
- Rural village and dispersed in a sparse setting
- Urban city and town
- Urban city and town in a sparse setting
- Urban major conurbation
- Urban minor conurbation



District location



0 3 6 12 Miles

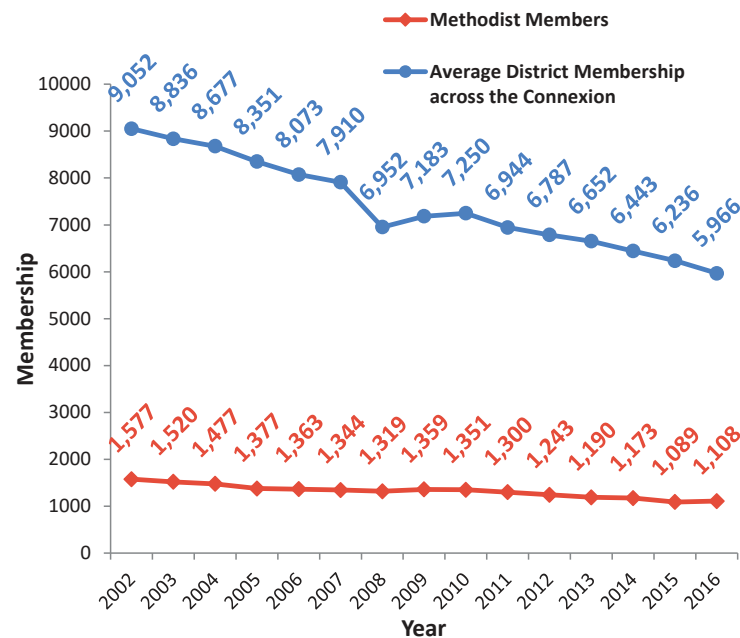
© Groundwork GIS 2017. All Rights Reserved. © Ordnance Survey license number 100041467 © ESRI UK and suppliers.

CHANNEL ISLANDS DISTRICT

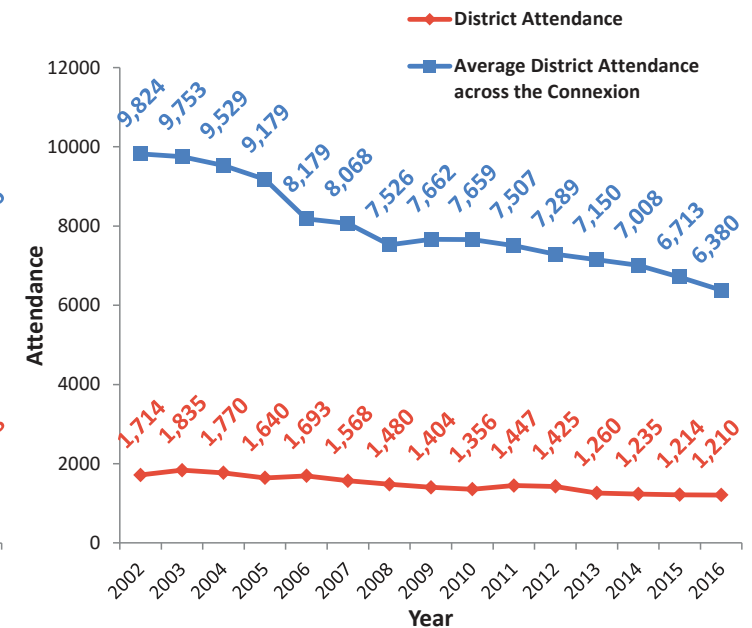
DISTRICT STATISTICS - 2016

District Membership	1,108
District Attendance	1,210
Average District Membership across the Connexion	5,966
Average District Attendance across the Connexion	6,380
Average Circuit Membership for District	554
Average Circuit Attendance for District	605
Average Church Membership for District	46
Average Church Attendance for District	50
Total Baptisms	26
Total Additions	66
Total Losses	46

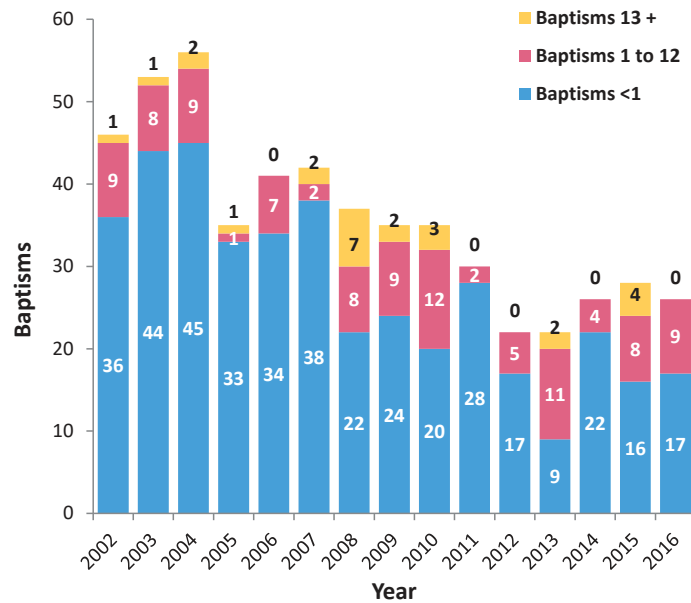
DISTRICT MEMBERSHIP



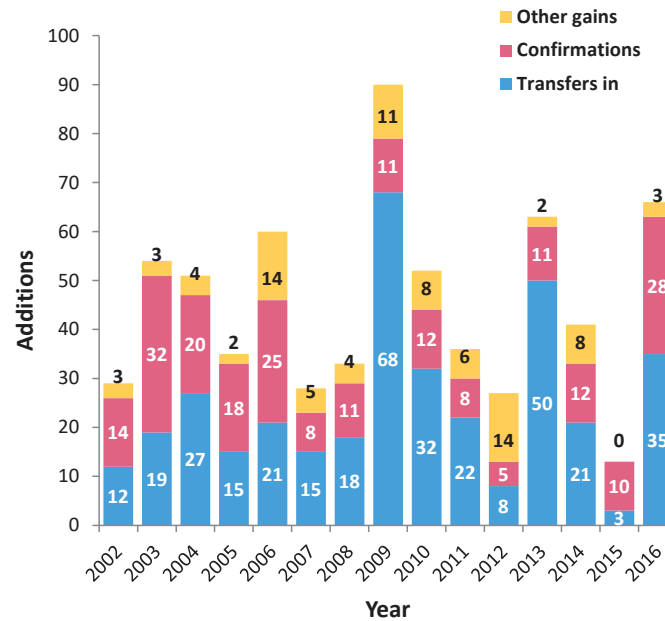
DISTRICT ATTENDANCE



BAPTISMS IN DISTRICT



ADDITIONS



LOSSES

