
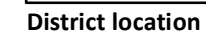


Legend

- | | |
|-------------------|-------------------------------------|
| District Name | Chester and Stoke-on-Trent District |
| District Chair | The Revd Peter Barber |
| Area Square Miles | 3,041.02 |
| Population | 1,053,484 |



© Groundwork GIS 2017. All Rights Reserved. © Ordnance Survey
license number 100041467 © ESRI UK and suppliers.

CHESTER AND STOKE-ON-TRENT DISTRICT

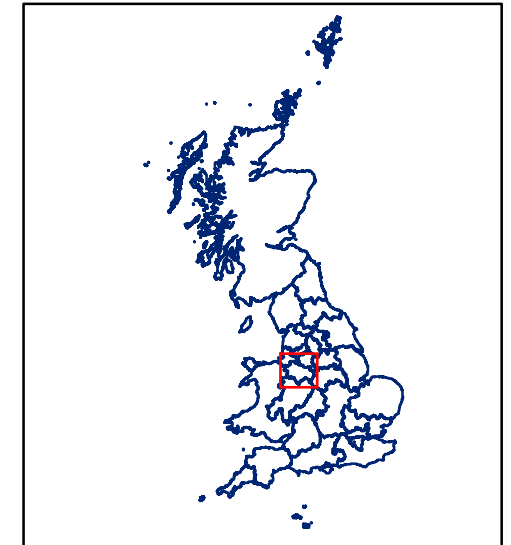
METHODIST CHURCHES & THE URBAN/RURAL SETTING

Legend

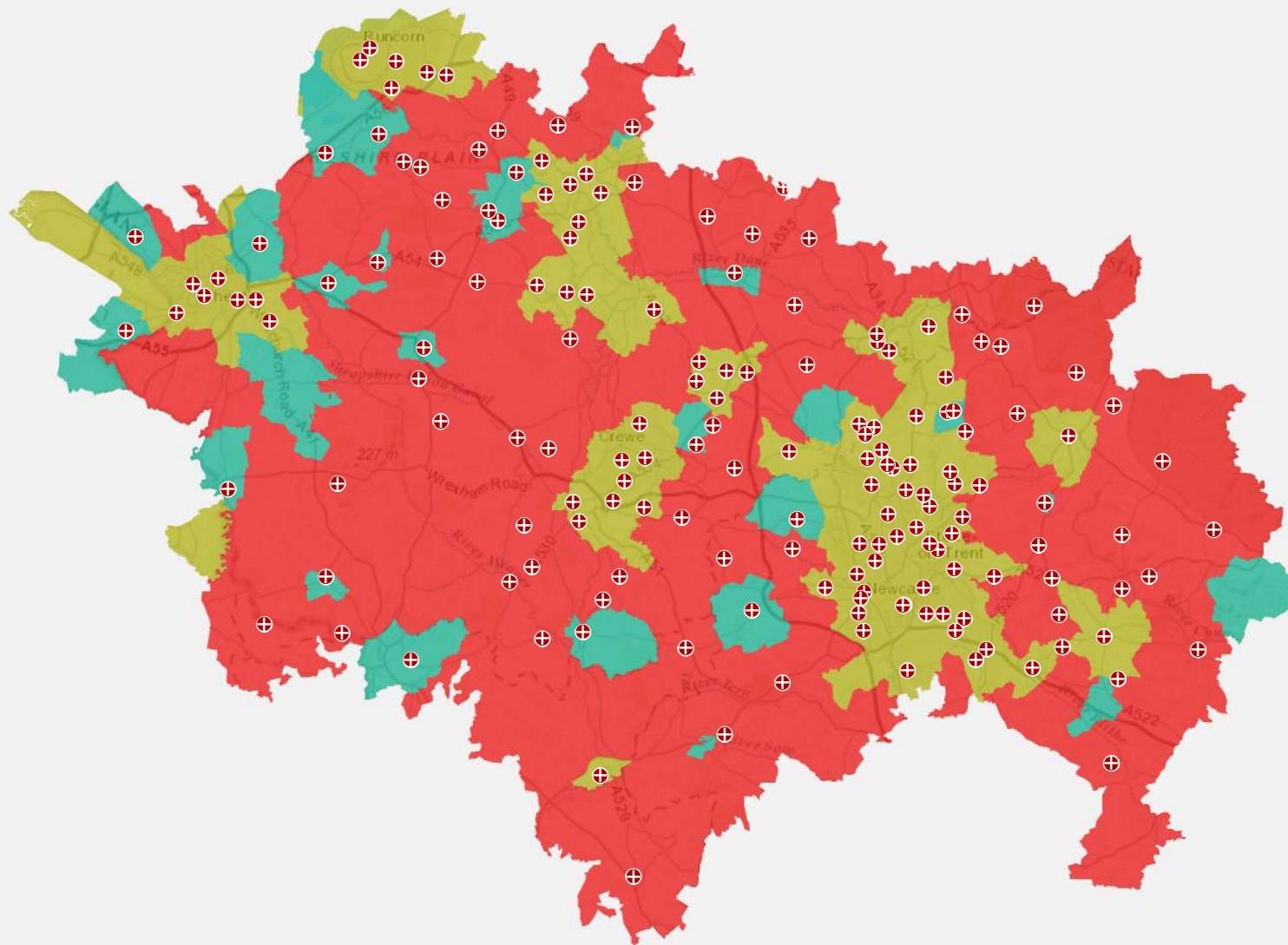
⊕ Methodist Churches & CIs

Rural / Urban Classifications

- Rural town and fringe
- Rural town and fringe in a sparse setting
- Rural village and dispersed
- Rural village and dispersed in a sparse setting
- Urban city and town
- Urban city and town in a sparse setting
- Urban major conurbation
- Urban minor conurbation



District location



0 4 8 16 Miles

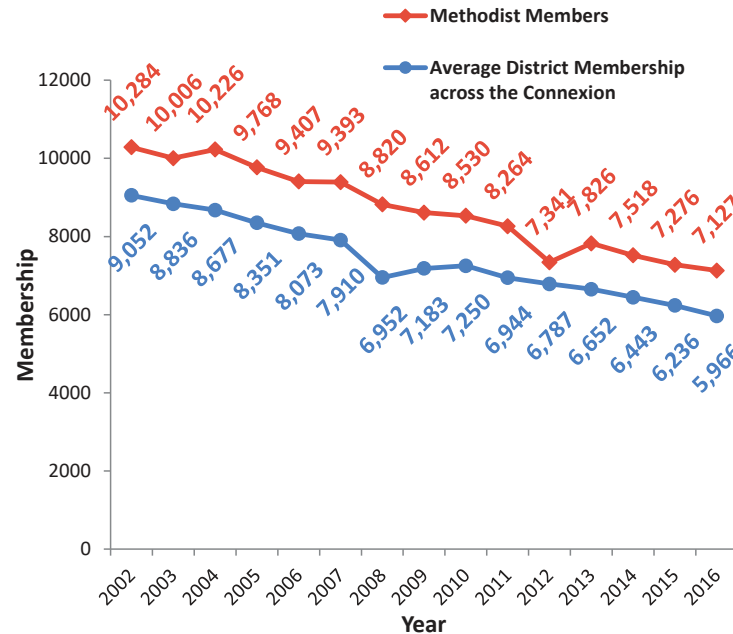
© Groundwork GIS 2017. All Rights Reserved. © Ordnance Survey license number 100041467 © ESRI UK and suppliers.

CHESTER AND STOKE-ON-TRENT DISTRICT

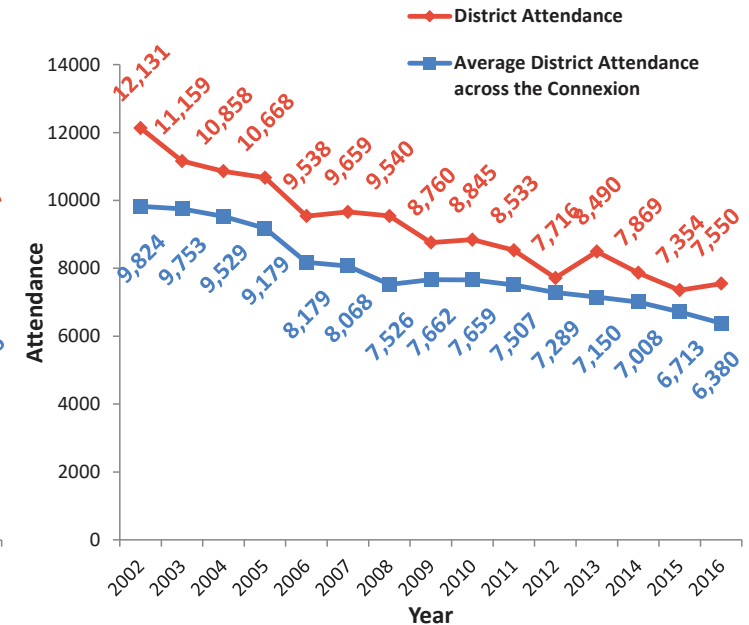
DISTRICT STATISTICS - 2016

District Membership	7,127
District Attendance	7,550
Average District Membership across the Connexion	5,966
Average District Attendance across the Connexion	6,380
Average Circuit Membership for District	590
Average Circuit Attendance for District	621
Average Church Membership for District	41
Average Church Attendance for District	44
Total Baptisms	329
Total Additions	274
Total Losses	453

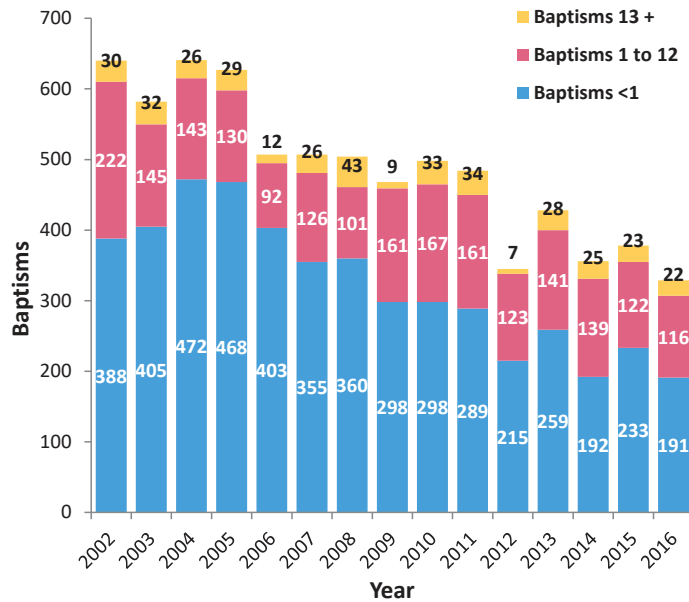
DISTRICT MEMBERSHIP



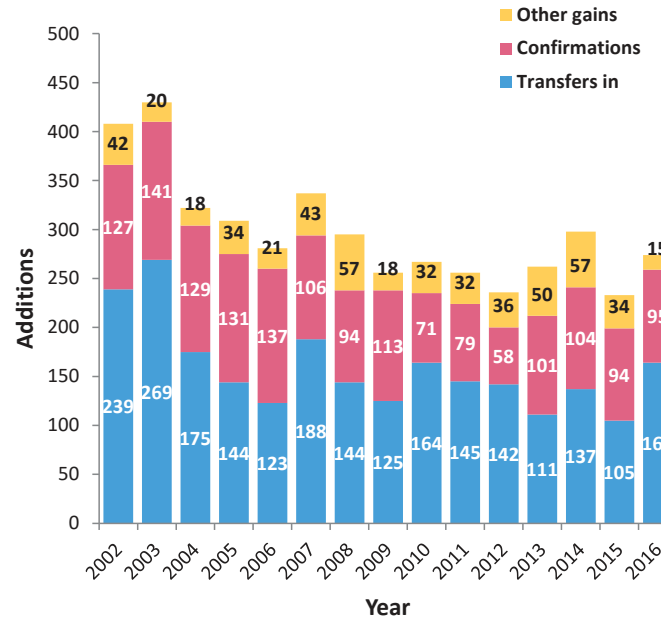
DISTRICT ATTENDANCE



BAPTISMS IN DISTRICT



ADDITIONS



LOSSES

