

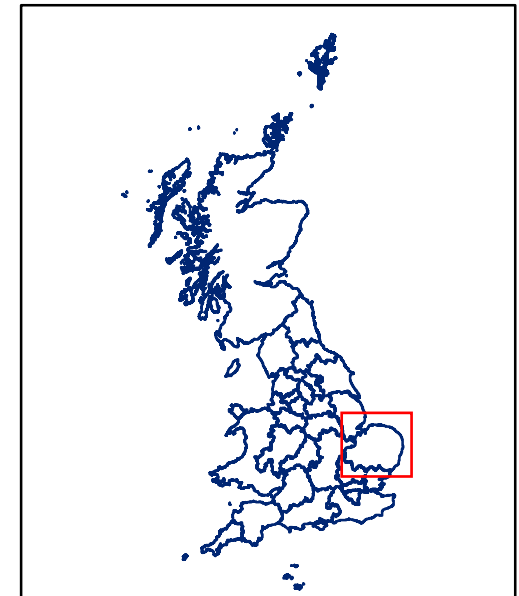


EAST ANGLIA DISTRICT


Legend

-  Circuits
-  District Boundary

District Name	East Anglia District
District Chair	The Revd Julian Pursehouse
Area Square Miles	13,114.49
Population	2,217,296



District location

0 5 10 20 Miles


© Groundwork GIS 2017. All Rights Reserved. © Ordnance Survey
 license number 100041467 © ESRI UK and suppliers.

EAST ANGLIA DISTRICT

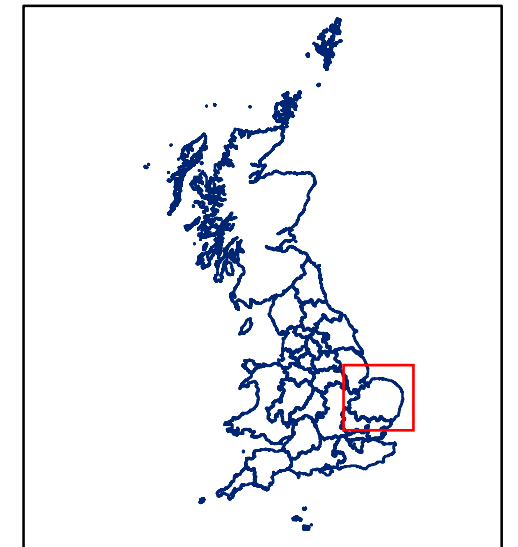
METHODIST CHURCHES & THE URBAN/RURAL SETTING

Legend


⊕ Methodist Churches & CIs

Rural / Urban Classifications

- Rural town and fringe
- Rural town and fringe in a sparse setting
- Rural village and dispersed
- Rural village and dispersed in a sparse setting
- Urban city and town
- Urban city and town in a sparse setting
- Urban major conurbation
- Urban minor conurbation



District location



0 5 10 20 Miles
| | | | |

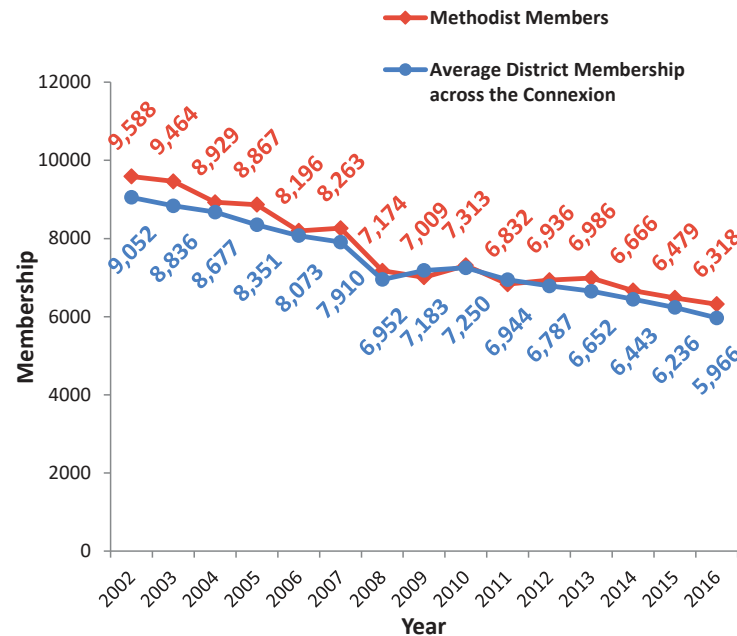
© Groundwork GIS 2017. All Rights Reserved. © Ordnance Survey
license number 100041467 © ESRI UK and suppliers.

EAST ANGLIA DISTRICT

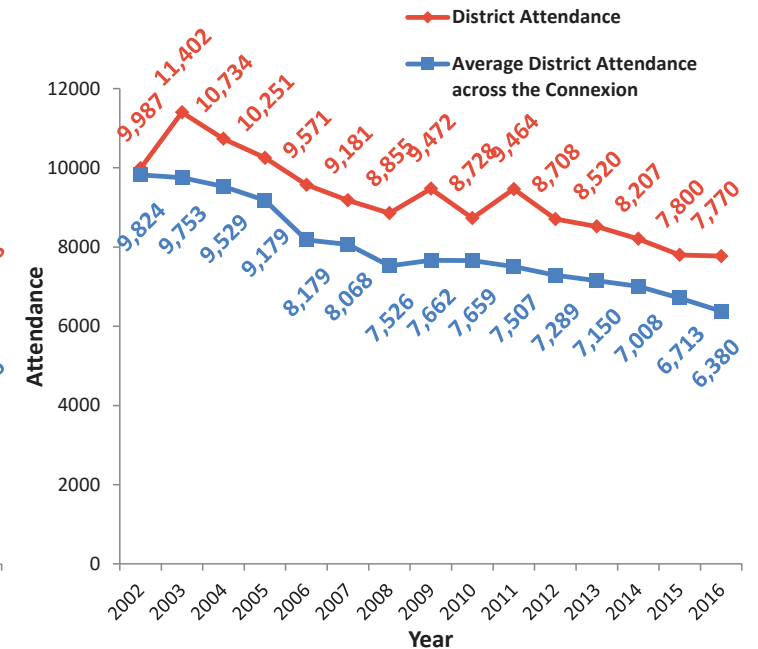
DISTRICT STATISTICS - 2016

District Membership	6,318
District Attendance	7,770
Average District Membership across the Connexion	5,966
Average District Attendance across the Connexion	6,380
Average Circuit Membership for District	413
Average Circuit Attendance for District	511
Average Church Membership for District	27
Average Church Attendance for District	33
Total Baptisms	233
Total Additions	258
Total Losses	514

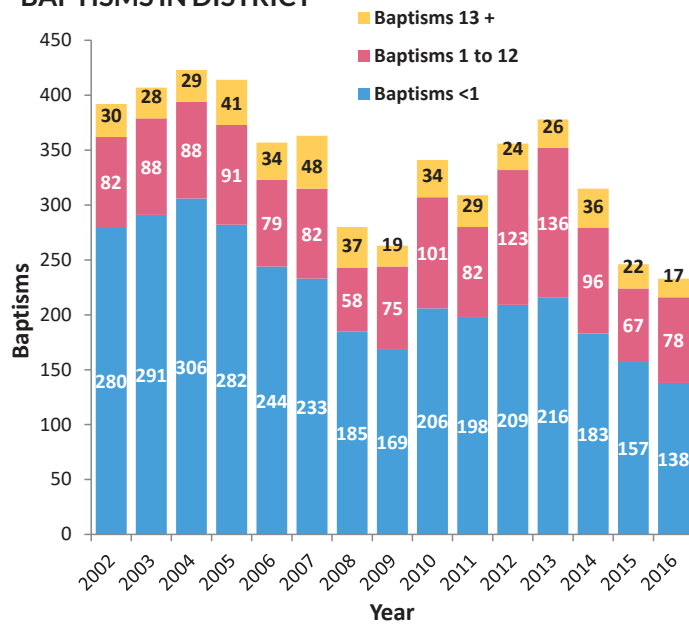
DISTRICT MEMBERSHIP



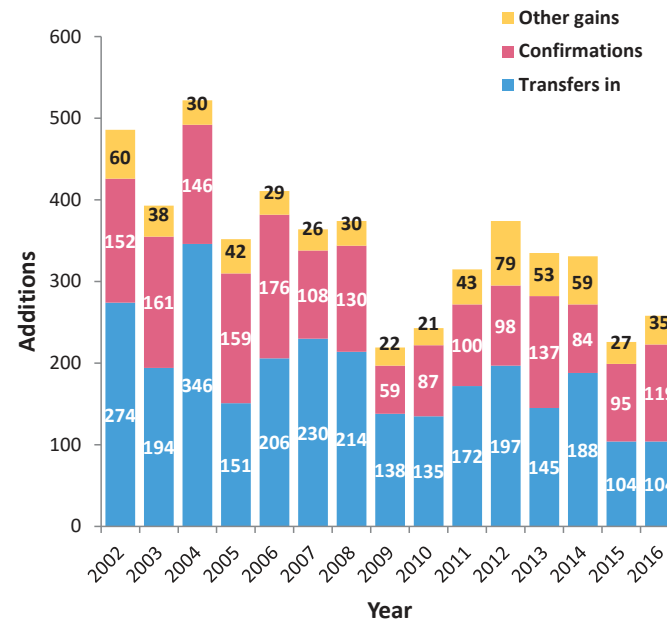
DISTRICT ATTENDANCE



BAPTISMS IN DISTRICT



ADDITIONS



LOSSES

