

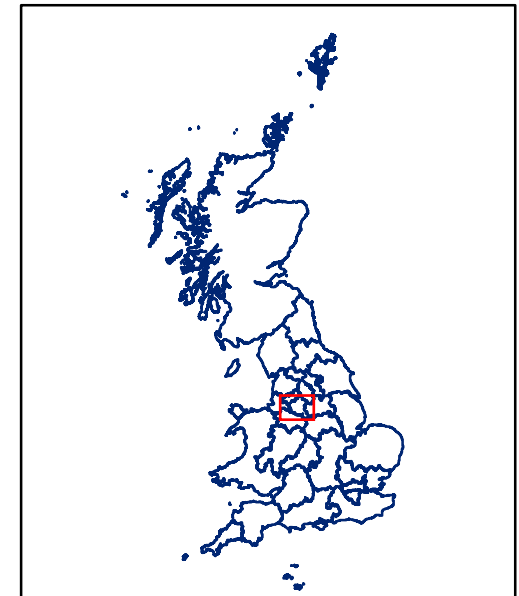


# MANCHESTER AND STOCKPORT DISTRICT

## Legend

-  Circuits
-  District Boundary

District Name	Manchester and Stockport District
District Chair	The Revd Dr Andrew Lunn
Area Square Miles	1,703.22
Population	1,927,574



District location



0 3 6 12 Miles

© Groundwork GIS 2017. All Rights Reserved. © Ordnance Survey license number 100041467 © ESRI UK and suppliers.



# MANCHESTER AND STOCKPORT DISTRICT

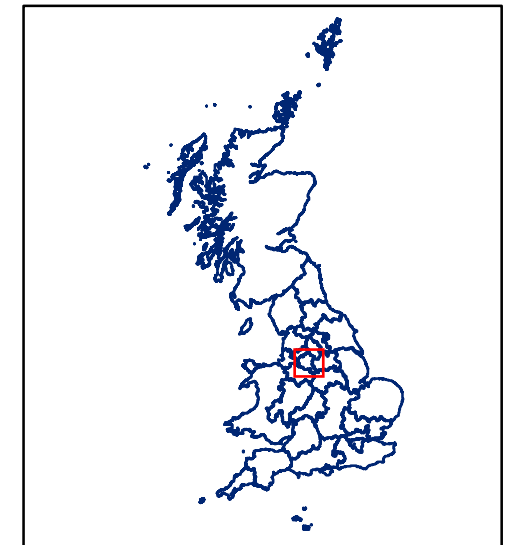
## METHODIST CHURCHES & THE URBAN/RURAL SETTING

### Legend

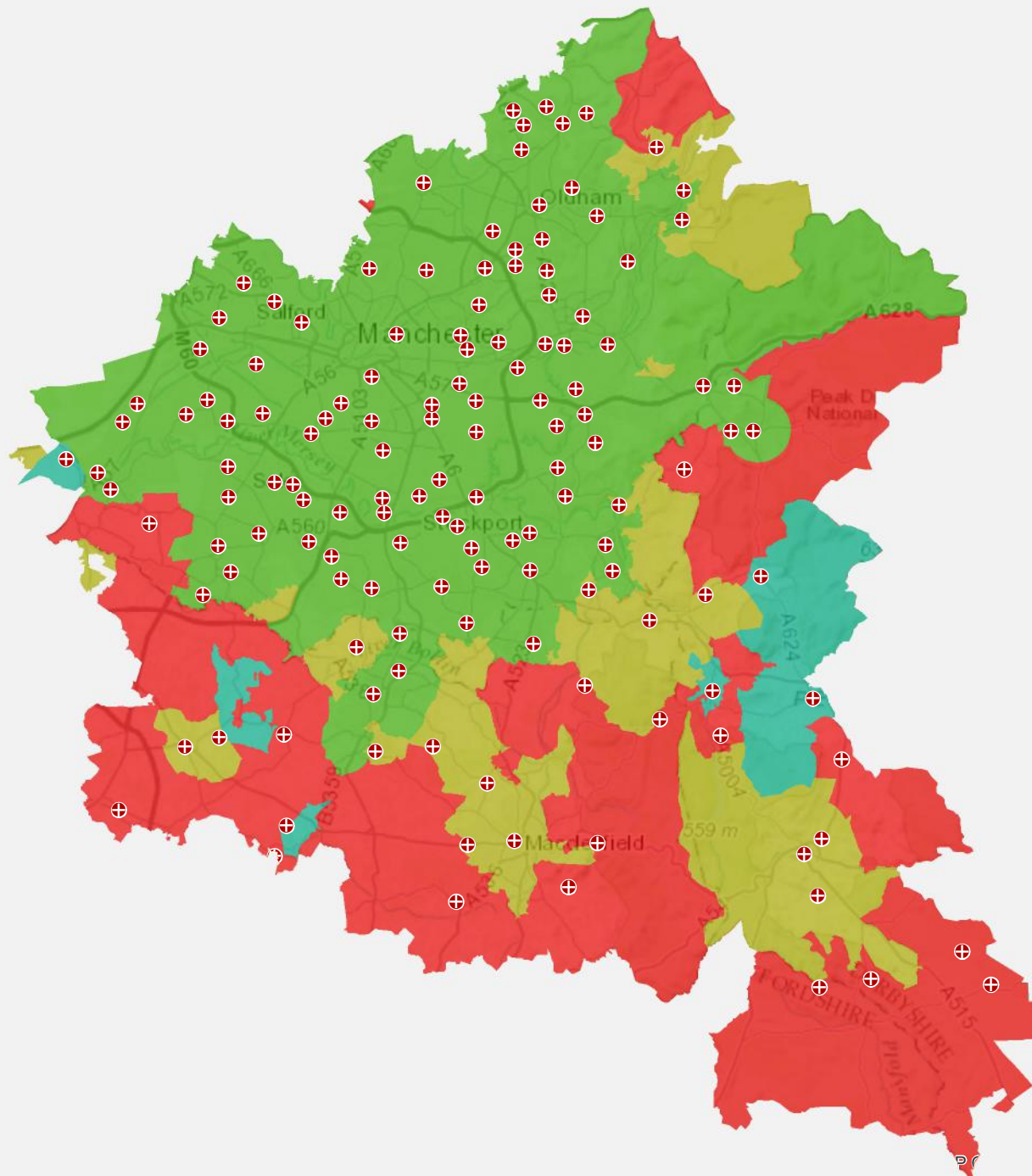
⊕ Methodist Churches & CIs

### Rural / Urban Classifications

- Rural town and fringe
- Rural town and fringe in a sparse setting
- Rural village and dispersed
- Rural village and dispersed in a sparse setting
- Urban city and town
- Urban city and town in a sparse setting
- Urban major conurbation
- Urban minor conurbation



District location



0 3 6 12 Miles

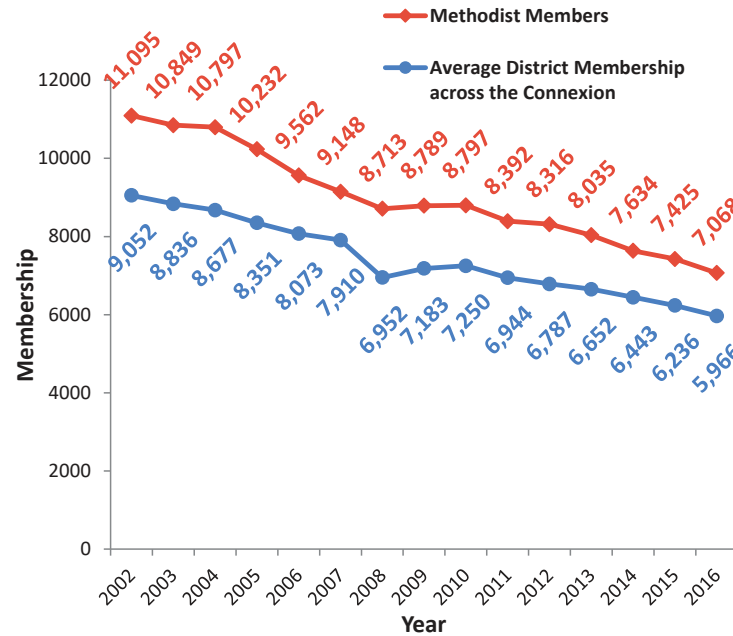
© Groundwork GIS 2017. All Rights Reserved. © Ordnance Survey license number 100041467 © ESRI UK and suppliers.

# MANCHESTER AND STOCKPORT DISTRICT

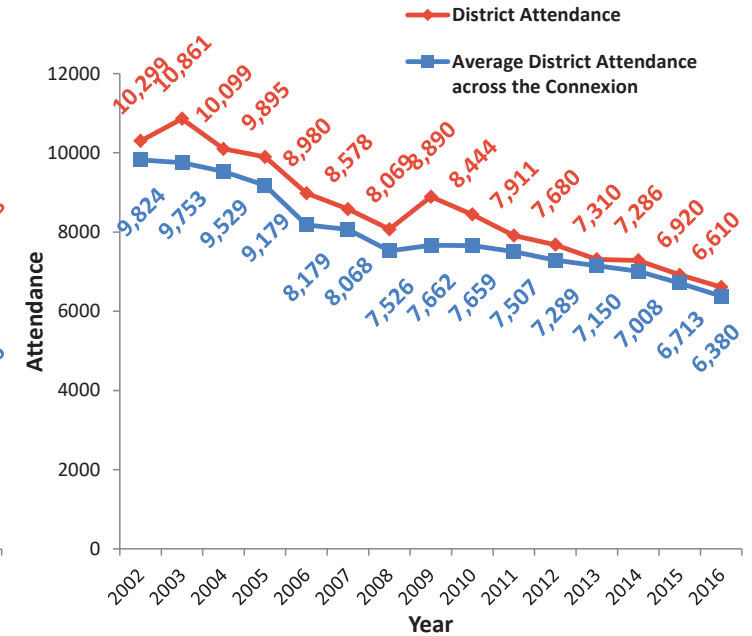
## DISTRICT STATISTICS - 2016

District Membership	7,068
District Attendance	6,610
Average District Membership across the Connexion	5,966
Average District Attendance across the Connexion	6,380
Average Circuit Membership for District	372
Average Circuit Attendance for District	347
Average Church Membership for District	49
Average Church Attendance for District	46
Total Baptisms	283
Total Additions	292
Total Losses	495

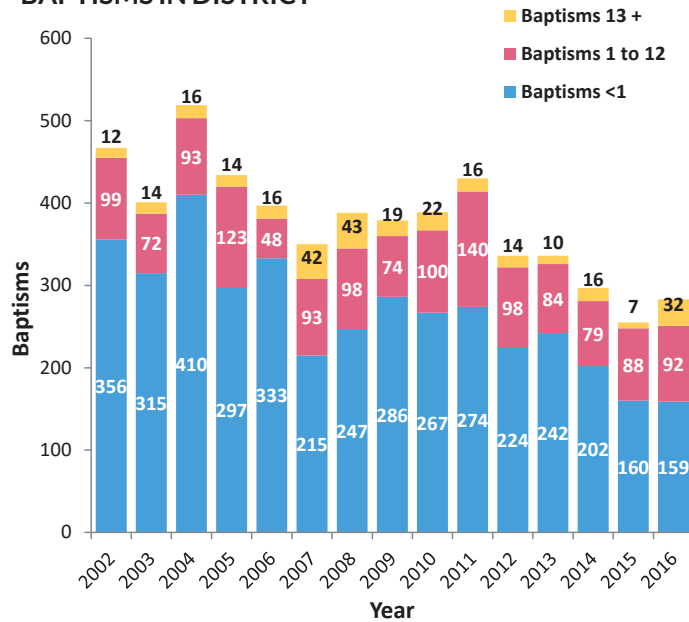
## DISTRICT MEMBERSHIP



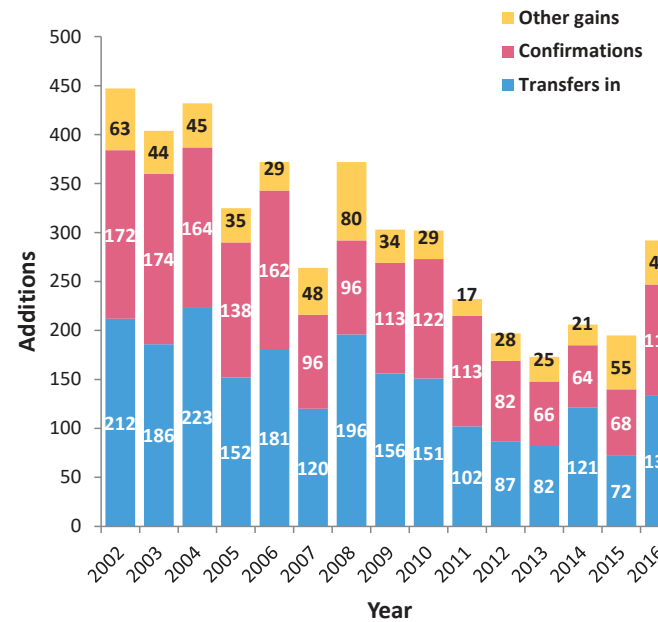
## DISTRICT ATTENDANCE



## BAPTISMS IN DISTRICT



## ADDITIONS



## LOSSES

