

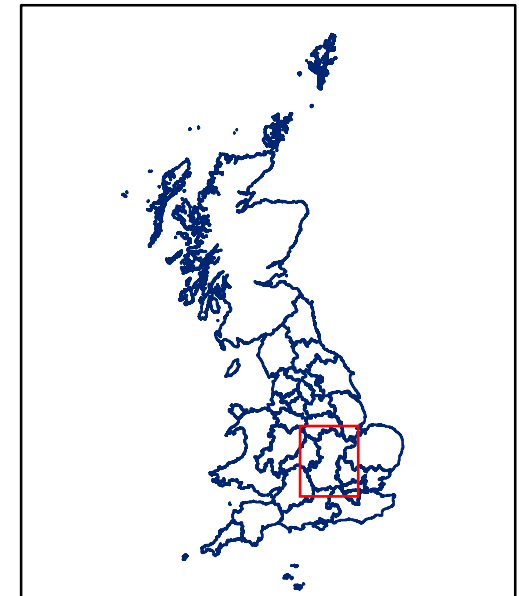


NORTHAMPTON DISTRICT

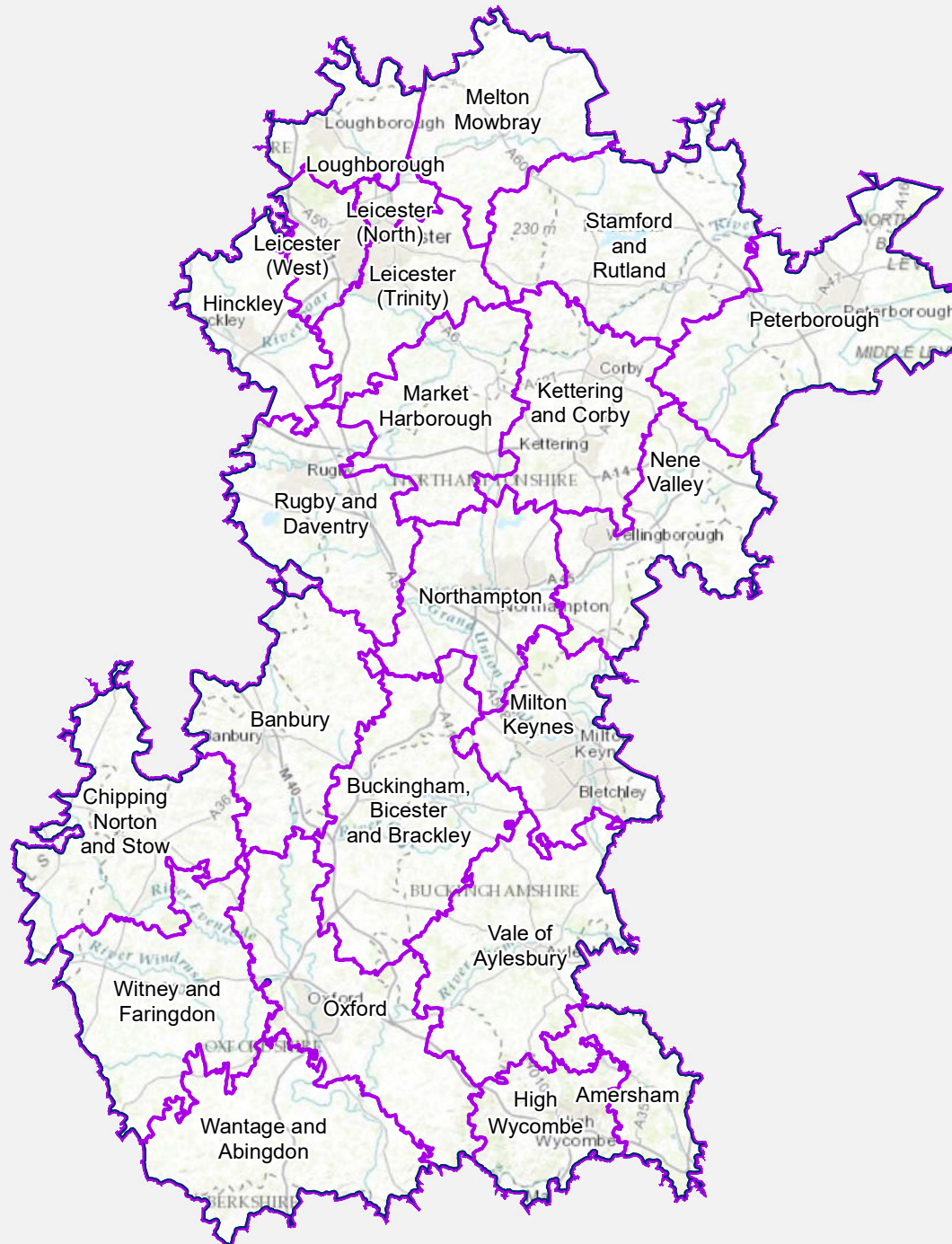
Legend


-  Circuits
-  District Boundary

District Name	Northampton District
District Chair	The Revd Peter Hancock
Area Square Miles	10,413.76
Population	3,309,255



District location



0 5 10 20 Miles


© Groundwork GIS 2017. All Rights Reserved. © Ordnance Survey
 license number 100041467 © ESRI UK and suppliers.

NORTHAMPTON DISTRICT

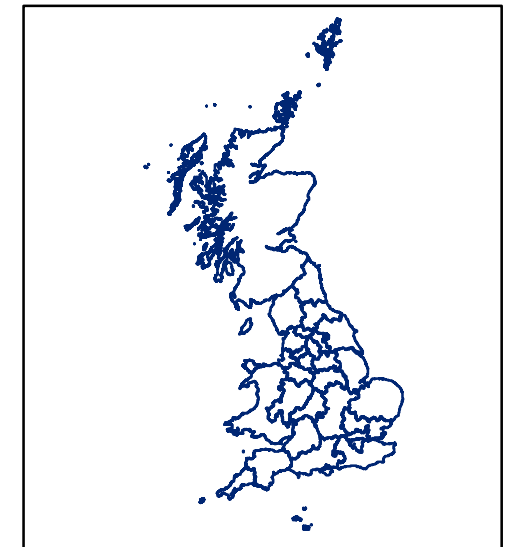
METHODIST CHURCHES & THE URBAN/RURAL SETTING

Legend

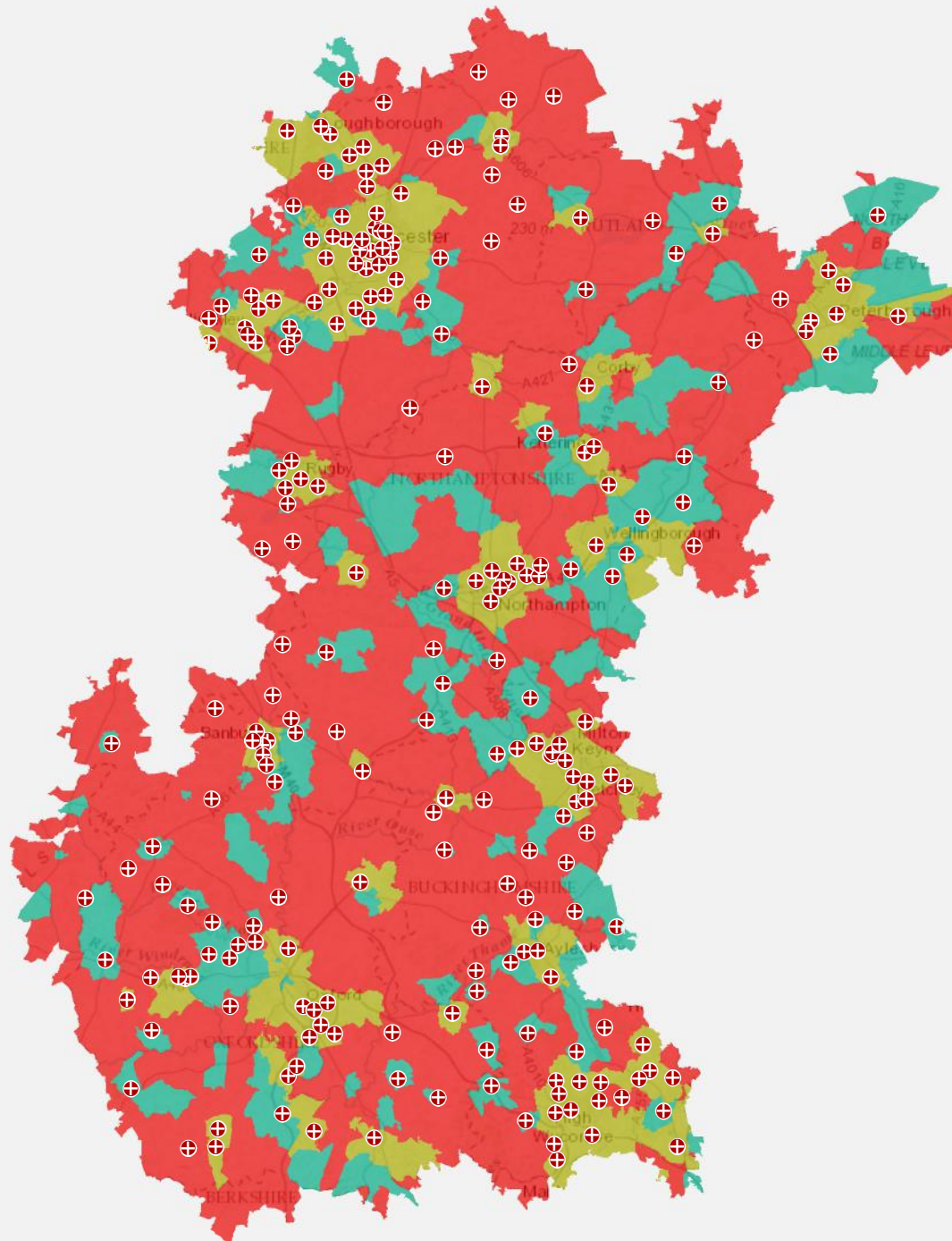
⊕ Methodist Churches & CIs

Rural / Urban Classifications

- Rural town and fringe
- Rural town and fringe in a sparse setting
- Rural village and dispersed
- Rural village and dispersed in a sparse setting
- Urban city and town
- Urban city and town in a sparse setting
- Urban major conurbation
- Urban minor conurbation



District location



0 5 10 20 Miles
| | | | |

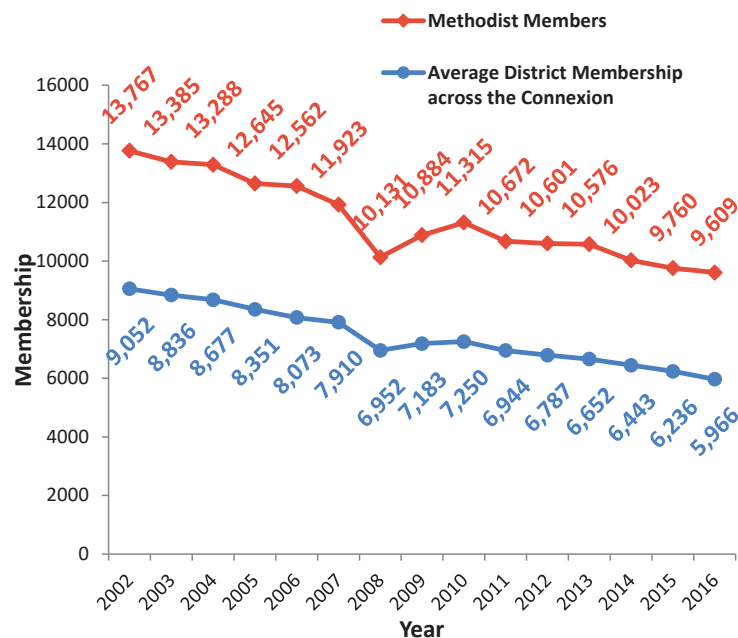
© Groundwork GIS 2017. All Rights Reserved. © Ordnance Survey
license number 100041467 © ESRI UK and suppliers.

NORTHAMPTON DISTRICT

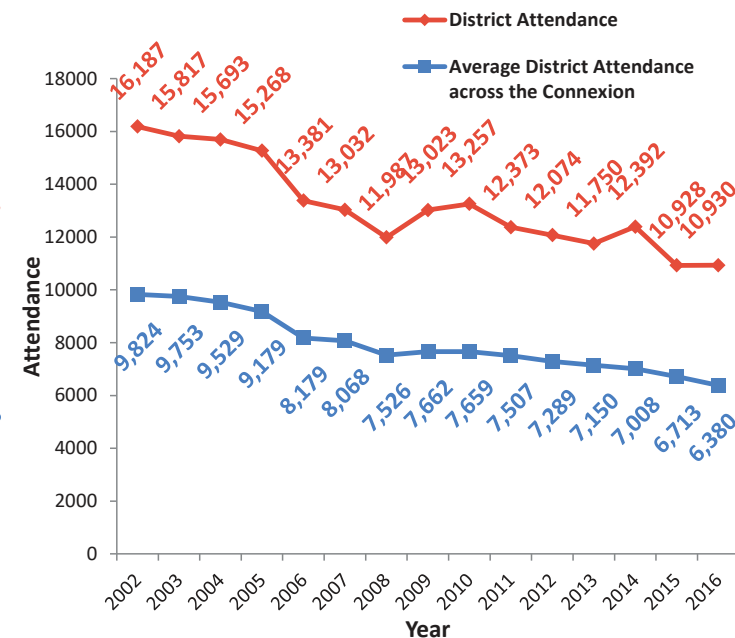
DISTRICT STATISTICS - 2016

District Membership	9,609
District Attendance	10,930
Average District Membership across the Connexion	5,966
Average District Attendance across the Connexion	6,380
Average Circuit Membership for District	410
Average Circuit Attendance for District	464
Average Church Membership for District	39
Average Church Attendance for District	44
Total Baptisms	408
Total Additions	382
Total Losses	583

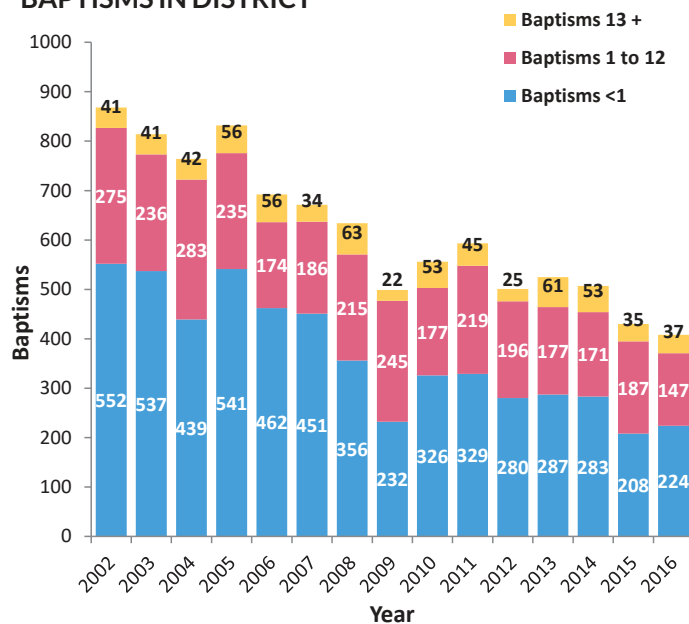
DISTRICT MEMBERSHIP



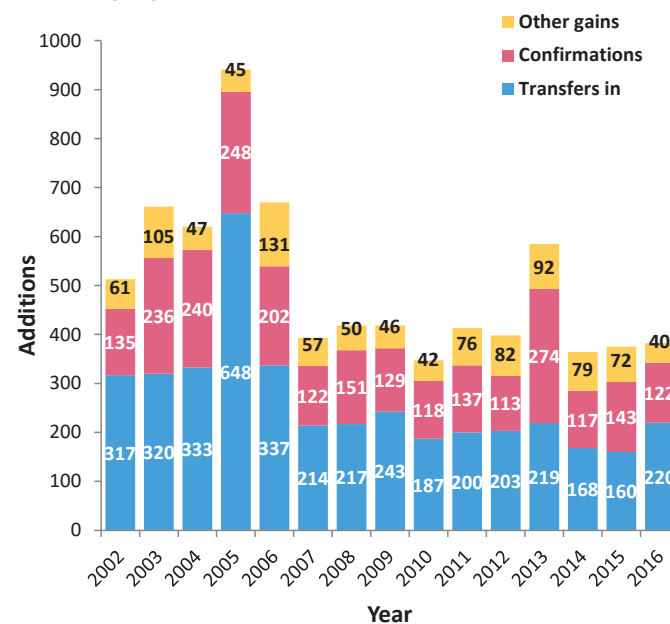
DISTRICT ATTENDANCE



BAPTISMS IN DISTRICT



ADDITIONS



LOSSES

