

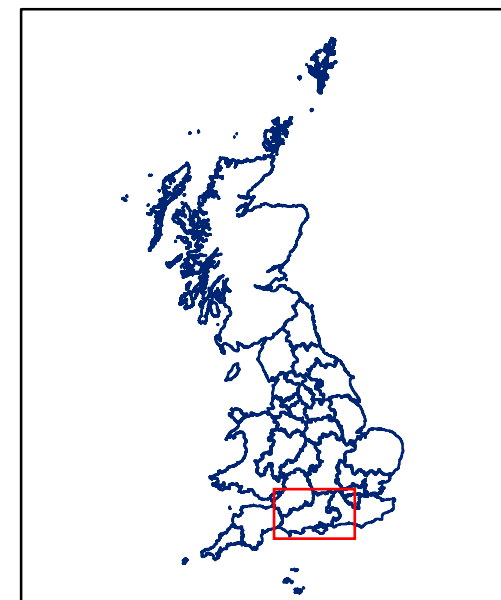
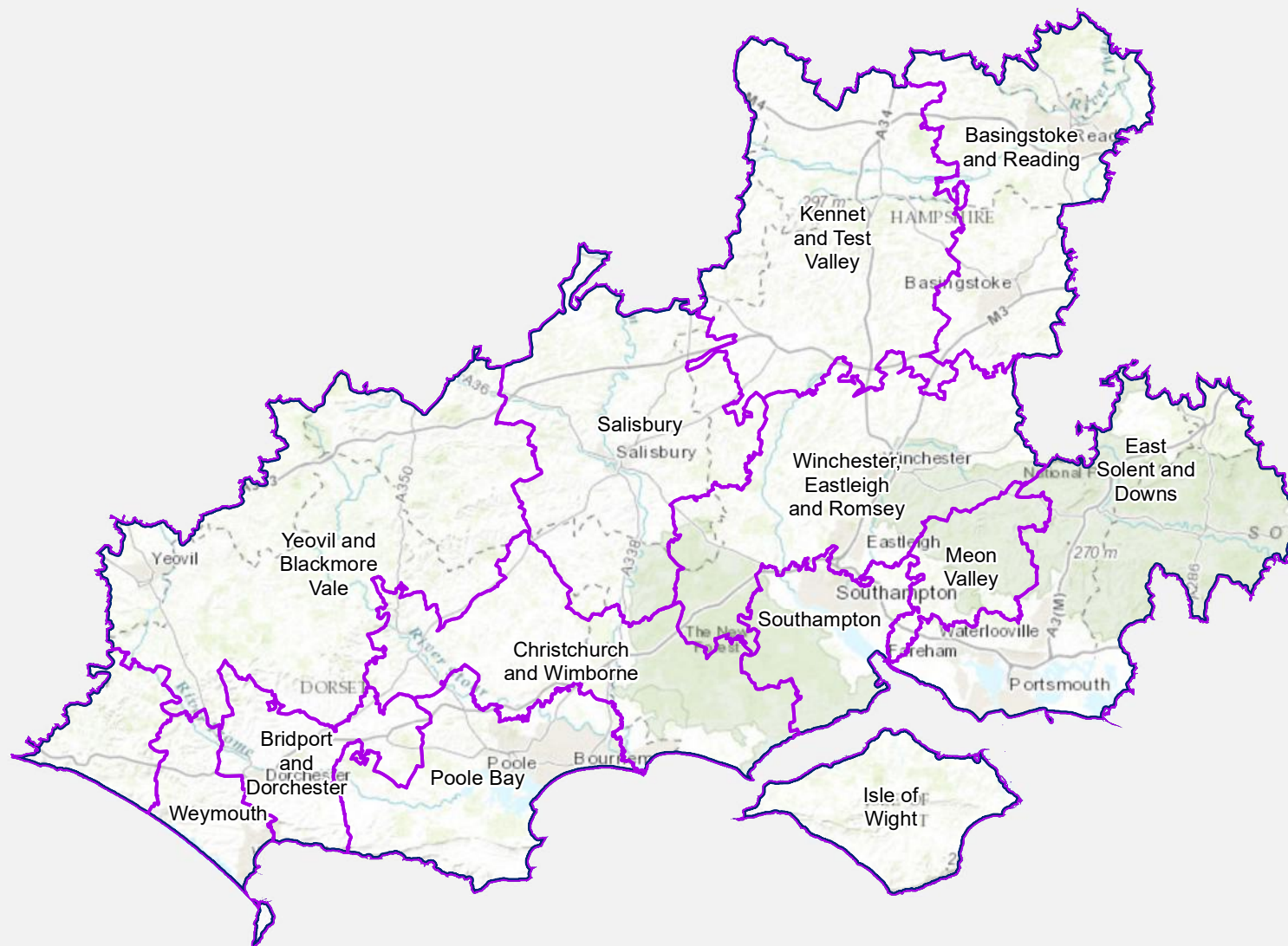


SOUTHAMPTON DISTRICT

Legend

-  Circuits
-  District Boundary

District Name	Southampton District
District Chair	The Revd Dr Andrew Wood
Area Square Miles	9,084.11
Population	3,112,505



District location

0 5 10 20 Miles


© Groundwork GIS 2017. All Rights Reserved. © Ordnance Survey
 license number 100041467 © ESRI UK and suppliers.

SOUTHAMPTON DISTRICT

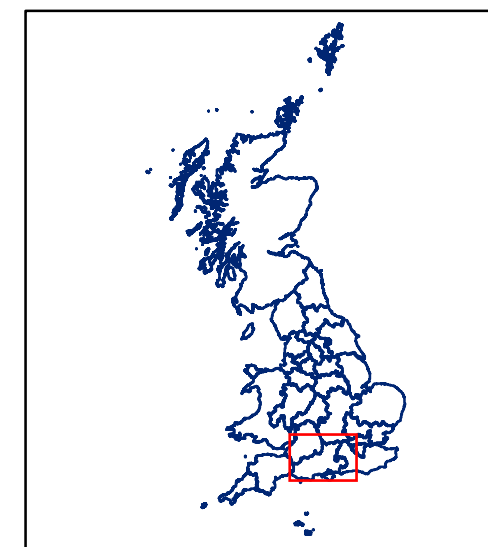
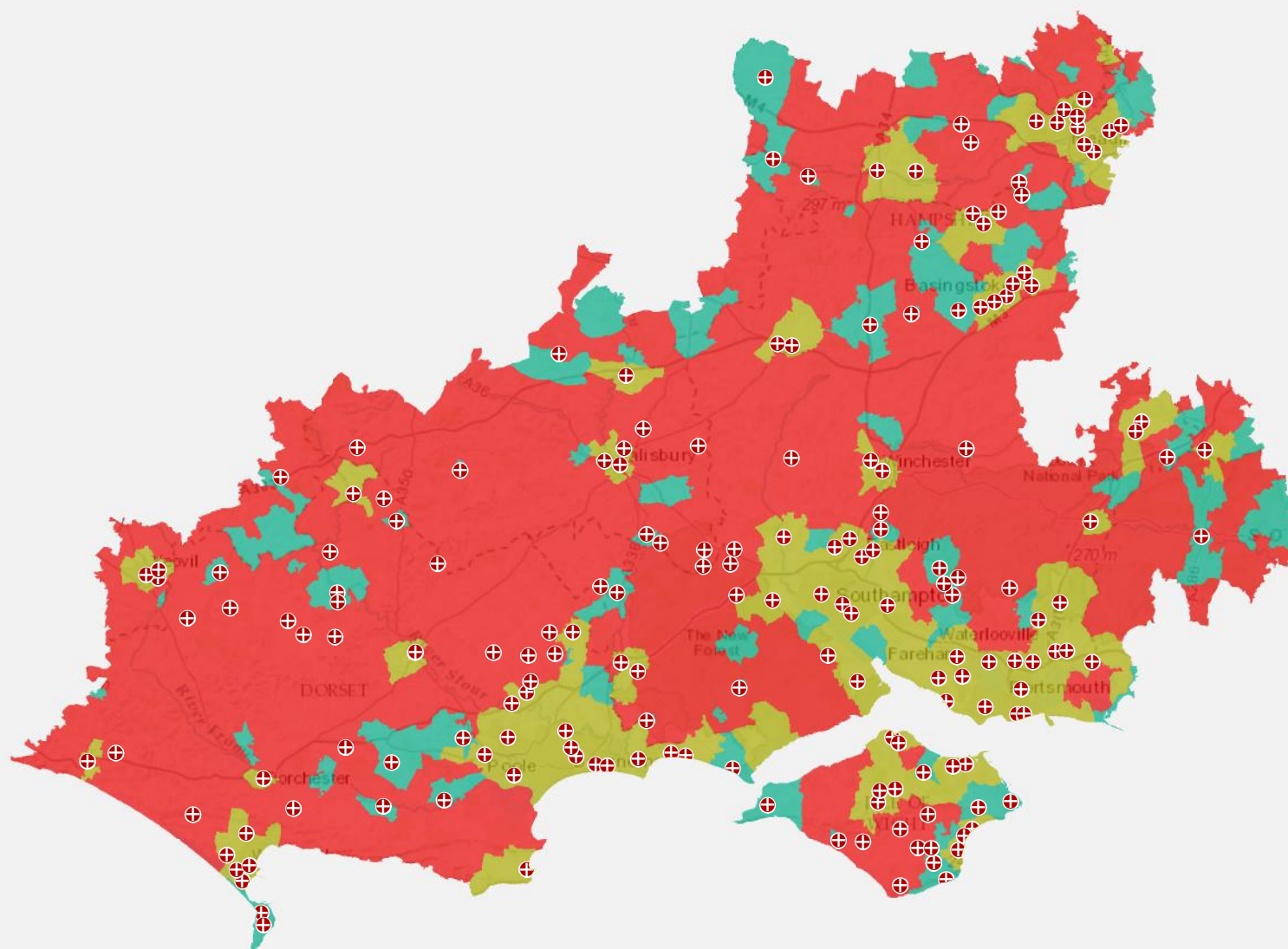
METHODIST CHURCHES & THE URBAN/RURAL SETTING

Legend

⊕ Methodist Churches & CIs

Rural / Urban Classifications

- Rural town and fringe
- Rural town and fringe in a sparse setting
- Rural village and dispersed
- Rural village and dispersed in a sparse setting
- Urban city and town
- Urban city and town in a sparse setting
- Urban major conurbation
- Urban minor conurbation



District location

0 5 10 20 Miles

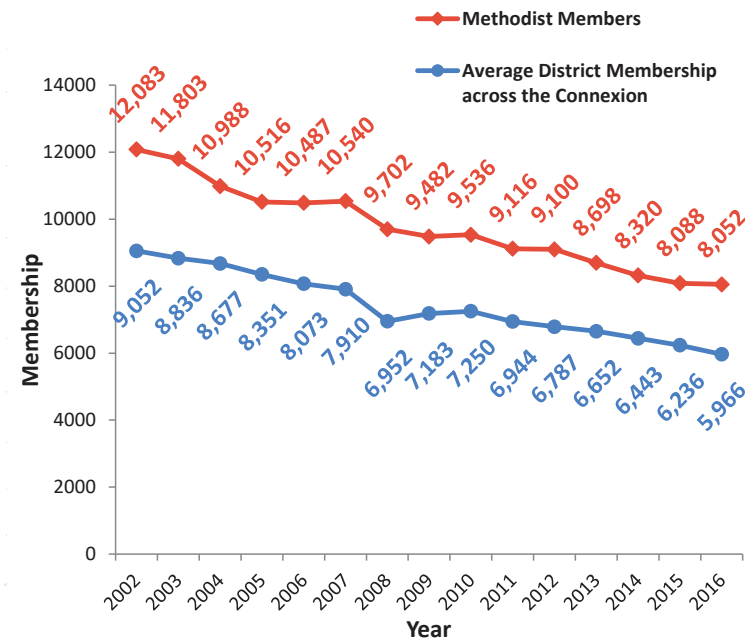
© Groundwork GIS 2017. All Rights Reserved. © Ordnance Survey license number 100041467 © ESRI UK and suppliers.

SOUTHAMPTON DISTRICT

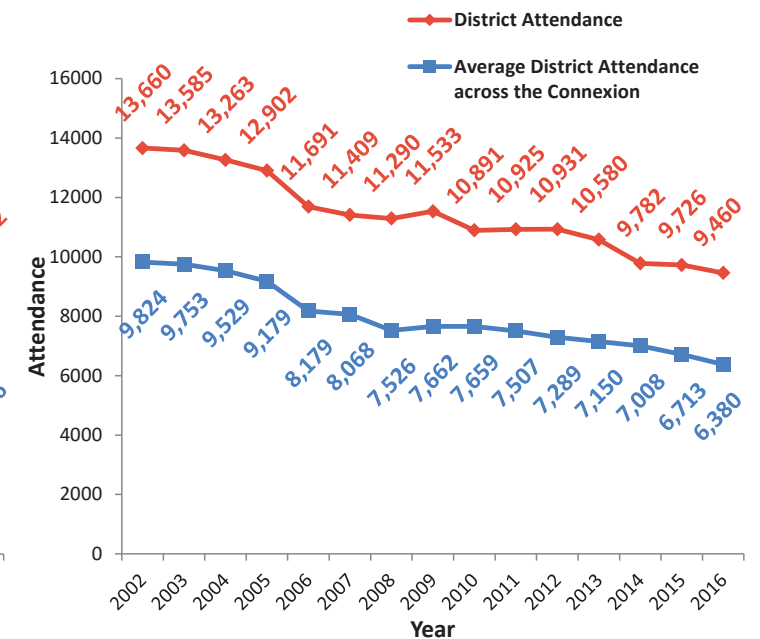
DISTRICT STATISTICS - 2016

District Membership	8,052
District Attendance	9,460
Average District Membership across the Connexion	5,966
Average District Attendance across the Connexion	6,380
Average Circuit Membership for District	563
Average Circuit Attendance for District	666
Average Church Membership for District	44
Average Church Attendance for District	52
Total Baptisms	181
Total Additions	285
Total Losses	476

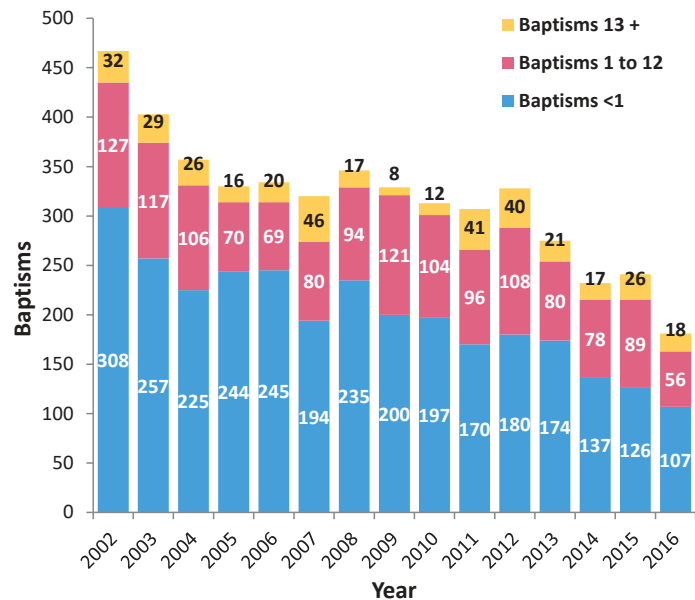
DISTRICT MEMBERSHIP



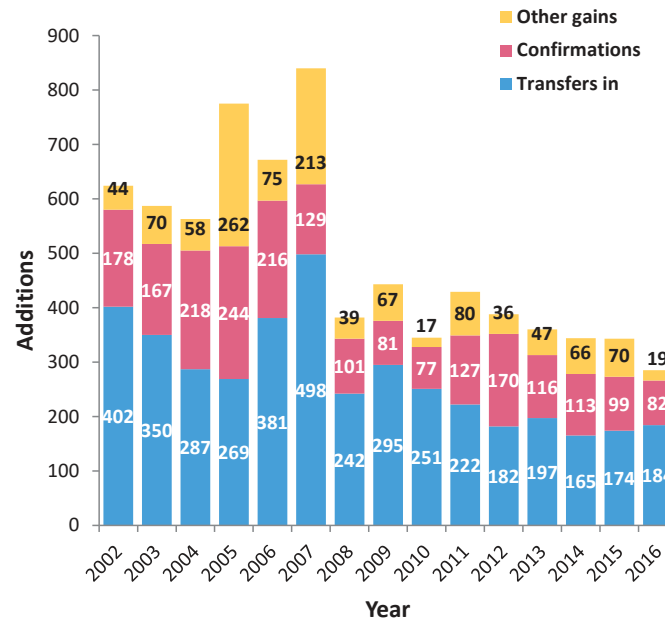
DISTRICT ATTENDANCE



BAPTISMS IN DISTRICT



ADDITIONS



LOSSES

